

Approved Fire Hydrants for Water Haulers

January 1, 2022

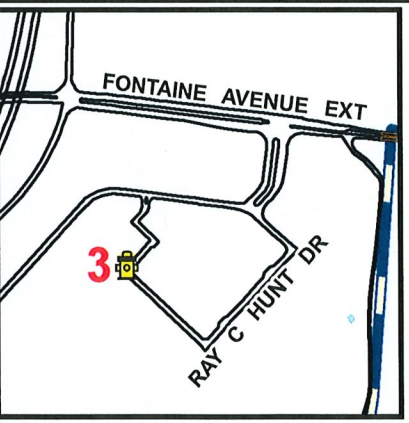
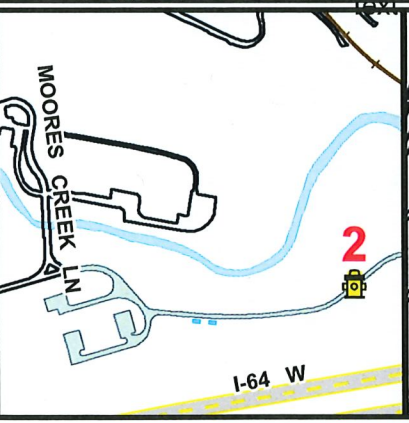
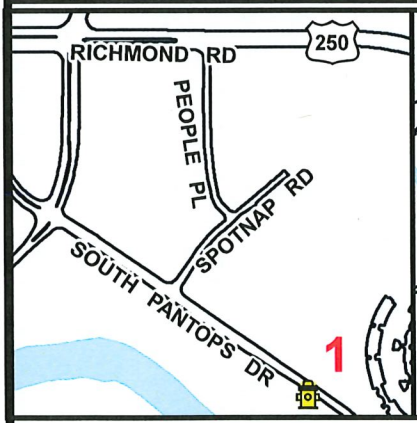
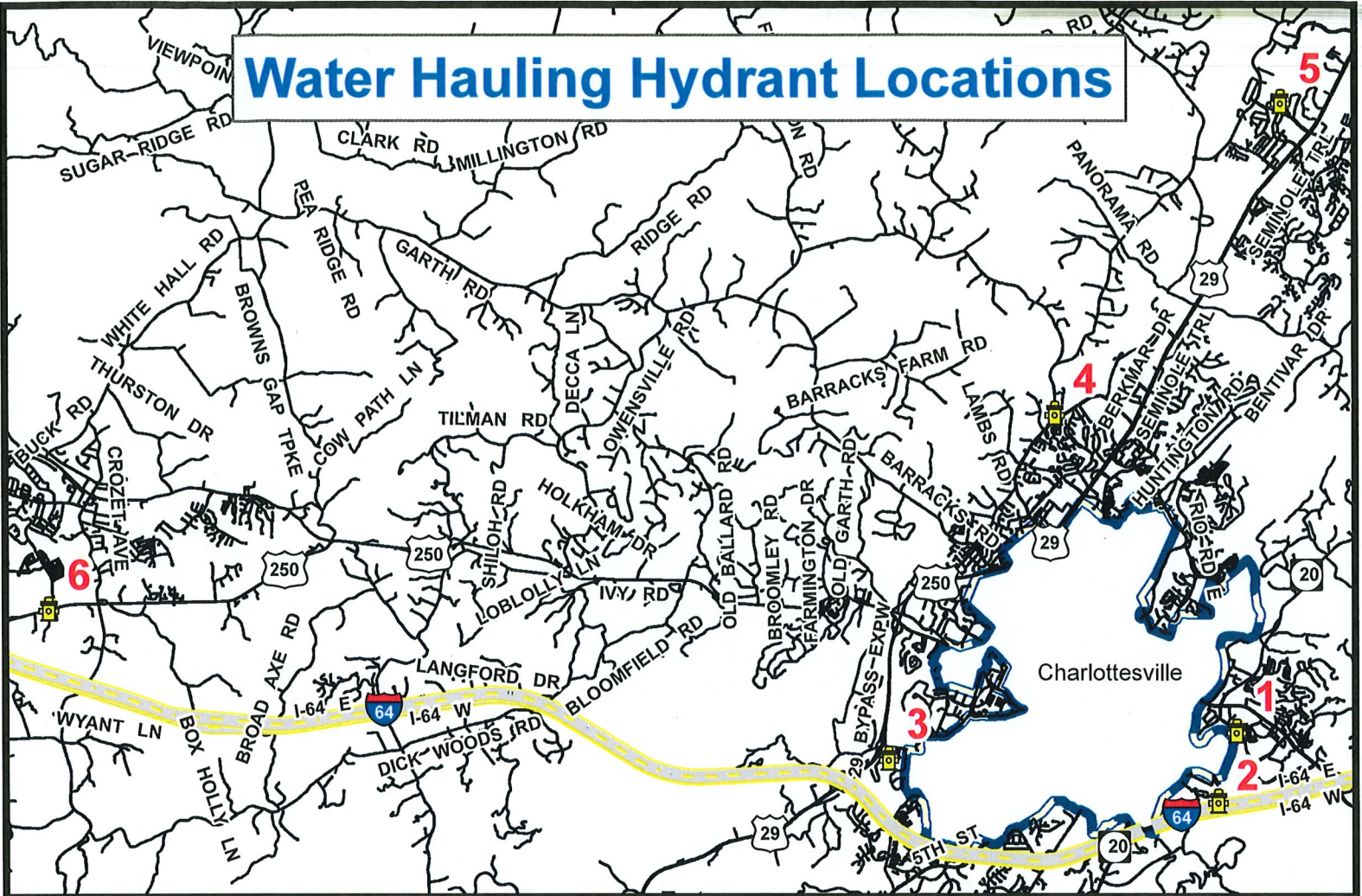
The following fire hydrants are the **only** hydrants to be used for water hauling. Each of these hydrants is **painted yellow**. Hydrants painted red are not to be used without prior authorization from the ACSA.

These locations may change at any time based upon system changes, complaints, water demands, and maintenance requirements.


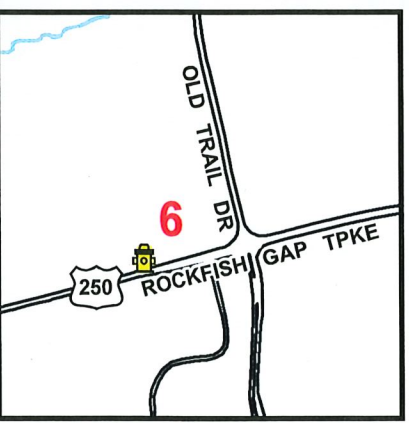
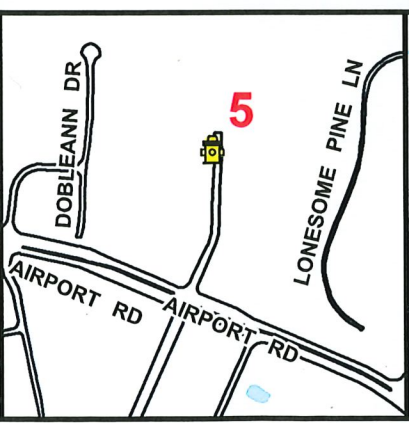
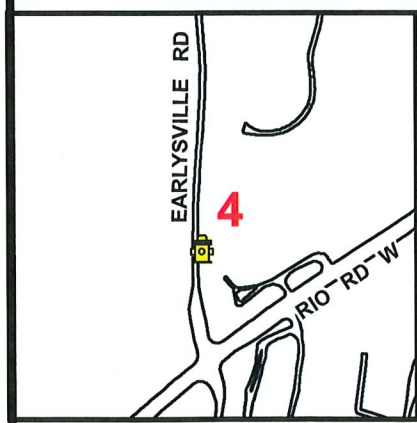
See the accompanying map for further directions.

1. **South Pantops Drive (#10782)** – south side of road; second hydrant from the intersection with Riverbend Drive.
2. **RWSA Moores Creek Treatment Plant/Administration Building, 695 Moores Creek Lane (#11907)** – from Franklin Street, turn onto Moores Creek Lane and go through the RWSA gate (if gate is closed, use alert button and advise staff you are hauling water); follow road across bridge, bear left at the “Y”, and take next left just before the office trailers. Hydrant is on the left.
3. **Fontaine Research Park (#11270)** – enter Research Park, and take a quick right at the intersection. Corner of parking lot on southwest side of 415 Ray C. Hunt Drive.
4. **Earlsville Road (#10713)** – near intersection with W. Rio Road at Summers Market (aka “the rock store”).
5. **Timberwood Blvd. (#12239)** – north side of Airport Road between Airport Road Auto Center and the airport.
6. **Brownsville Market, Crozet (#10102)** – north side of road; just west of Western Albemarle High School and entrance to Old Trail subdivision.

Water Hauling Hydrant Locations



Legend

 Water Hauling Hydrants


DISCLAIMER
 Utilities, structures, lot lines, and all appearances indicated on this map are intended for general layout and reference location only. This printout is not intended for any other use than for preliminary planning and general location purposes. The utilities shown on this map are believed to be accurate, however, recent utility improvements and/or system changes may have been updated in our mapping since the time of this printout. Contact ACSA directly for specific utility locations.
 Aerial Imagery © Commonwealth of Virginia
 Planimetric Data Property of County of Albemarle

